

KEADBY 3 CARBON CAPTURE POWER STATION

A collaboration between SSE Thermal and Equinor

Document Ref: 4.4

Planning Inspectorate Ref: EN010114

The Keadby 3 (Carbon Capture Equipped Gas Fired Generating Station) Order 202[X]

Land at and in the vicinity of the Keadby Power Station site, Trentside, Keadby, North Lincolnshire

Access and Rights of Way Plans

The Planning Act 2008

The Infrastructure Planning (Applications: Prescribed Forms and Procedure) Regulations 2009 - Regulation 5(2)(k)

Applicant: Keadby Generation



Limited Date: April 2022

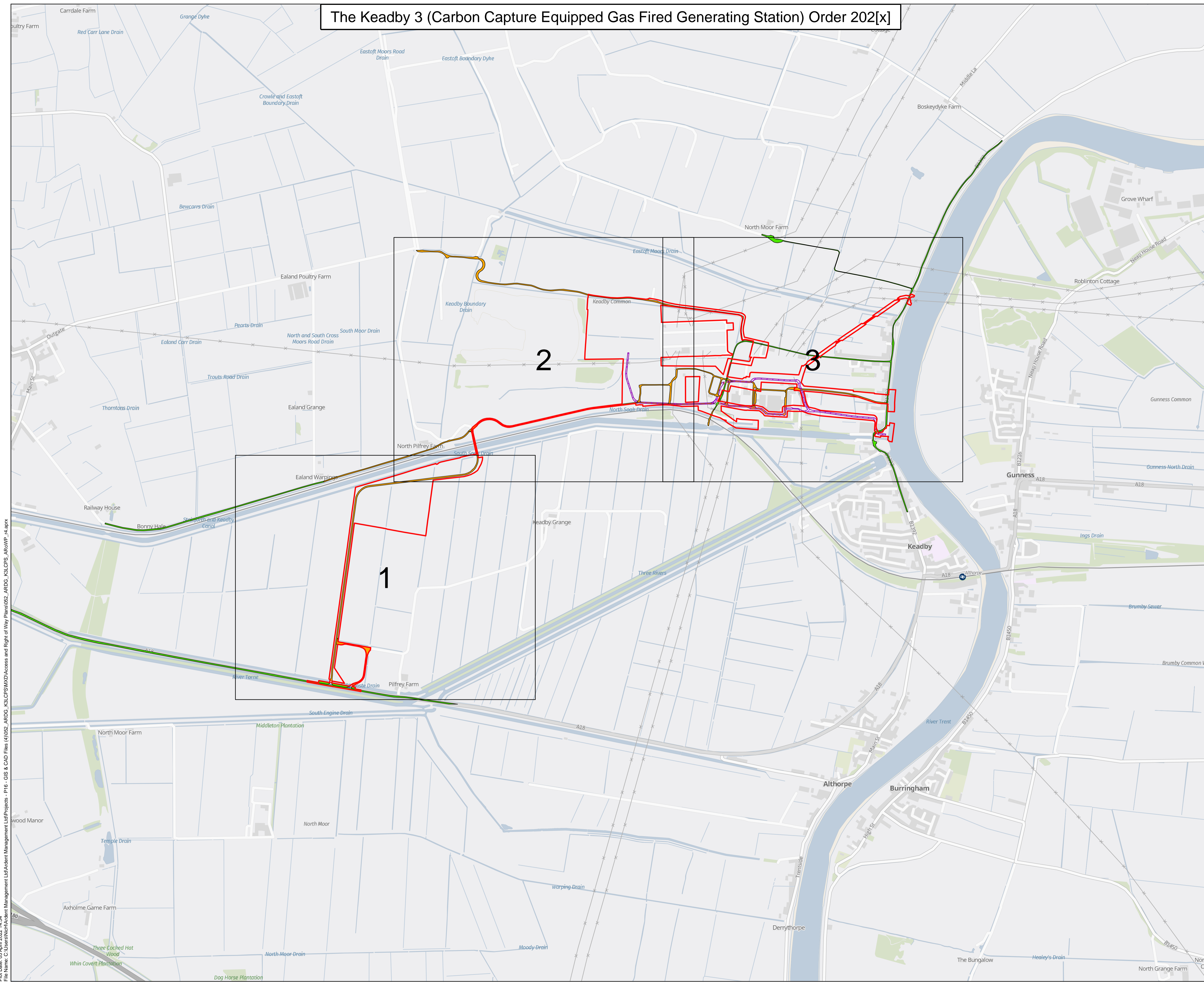
DOCUMENT HISTORY

Document Ref	4.4		
Revision	VP2.0		
Author	Greg Eacock (GE)		
Signed	GE	Date	April 2022
Approved By	Lee Hartigan (LH)		
Signed	LH	Date	April 2022
Document Owner	Ardent Management Limited		

The Keadby 3 (Carbon Capture Equipped Gas Fired Generating Station) Order 202[x]


Regulation 5(2)(k) - Infrastructure Planning (Applications: Prescribed Forms and Procedure) Regulations 2009

- Key**
- Order Limits - The area within which the authorised development may be carried out
 - Order Land - The area within which powers of compulsory acquisition and to take temporary possession can be exercised.
 -  Private Maintenance of new or altered access
 -  Public Maintenance of new or altered access
 - Trunk Roads
 - Local Authority
 - Private Roads (Assumed)
 - Public Rights of Way (current / to remain)
 - X Points marked with a capital letter refer to street works and powers in the Order



© Crown copyright and database rights 2020 Ordnance Survey 100001873. You are permitted to use this data solely to enable you to respond to, or interact with, the organisation that provided you with the data. You are not permitted to copy, sub-licence, distribute or sell any of this data to third parties in any form.
GB Background: Contains OS data © Crown Copyright and database right 2020
Contains data from OS Zoomstack

Client



For a better world of energy

Designer



infrastructure and regeneration

Project

THE KEADBY 3 PROJECT

Drawing Title

APPLICATION DOCUMENT REFERENCE NO. 4.4

KEY PLAN

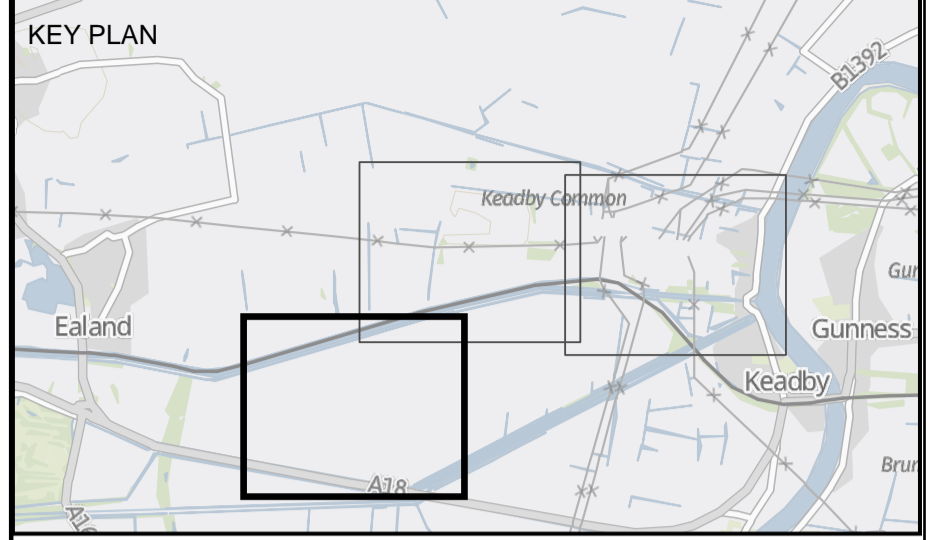
Status	FOR INFORMATION	Revision	002
Date	01/04/2022		
Scale	1:10,000 @ A1	Spatial Reference System	British National Grid
Drawn By	N.HENRYS	Checked By	G.EACOCK
Approved By	L.HARTIGAN		
Drawing reference	052_ARDG_K3LCPS_AAROWP_KEY		

This document is not to be used in whole or in part other than for the intended purpose and project for which it was prepared and provided.

Plot Date: 05 April 2022 14:54
 File Name: C:\Users\NHC\Arden Management Ltd\Arden Management Ltd\Projects - P16 - GIS & CAD Files (4)052_ARDG_K3LCPS\MD\Access and Right of Way Plans\052_ARDG_K3LCPS_AAROWP_4.aprx

The Keadby 3 (Carbon Capture Equipped Gas Fired Generating Station) Order 202[x]

Regulation 5(2)(k) - Infrastructure Planning
(Applications: Prescribed Forms and Procedure)
Regulations 2009



- Key**
- Order Limits - The area within which the authorised development may be carried out
 - Order Land - The area within which powers of compulsory acquisition and to take temporary possession can be exercised.
 - Private Maintenance of new or altered access
 - Public Maintenance of new or altered access
 - █ Trunk Roads
 - █ Local Authority
 - █ Private Roads (Assumed)
 - AIL Route
 - Public Rights of Way (current / to remain)
 - X Points marked with a capital letter refer to street works and powers in the Order

© Crown copyright and database rights 2020 Ordnance Survey 0100031673. You are permitted to use this data solely to enable you to respond to, or interact with, the organisation that provided you with the data. You are not permitted to copy, sub-licence, distribute or sell any of this data to third parties in any form.
GB Background: Contains OS data © Crown Copyright and database right 2020 Contains data from OS Zoomstack



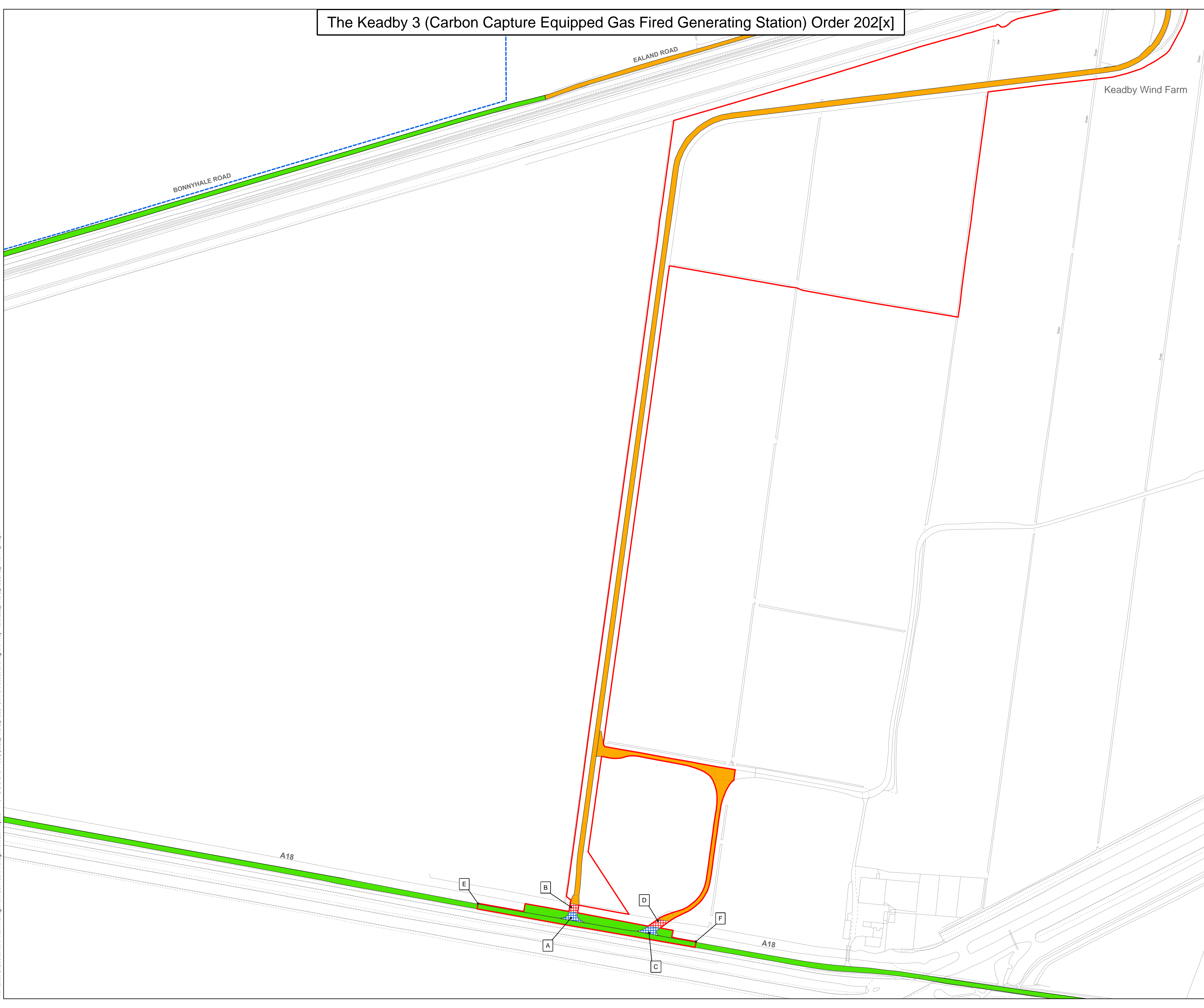
Project **THE KEADBY 3 PROJECT**

Drawing Title
**APPLICATION DOCUMENT REFERENCE NO. 4.4
ACCESS AND RIGHTS OF WAY PLANS
SHEET 1 OF 3**

Status	FOR INFORMATION	Revision	002
Scale	1:2,500 @ A1	Date	01/04/2022
Spatial Reference System	British National Grid	Checked By	G.EACOCK
Drawn By	N.HENRYS	Approved By	L.HARTIGAN
Drawing reference	052_ARDG_K3LCPS_AROWP		

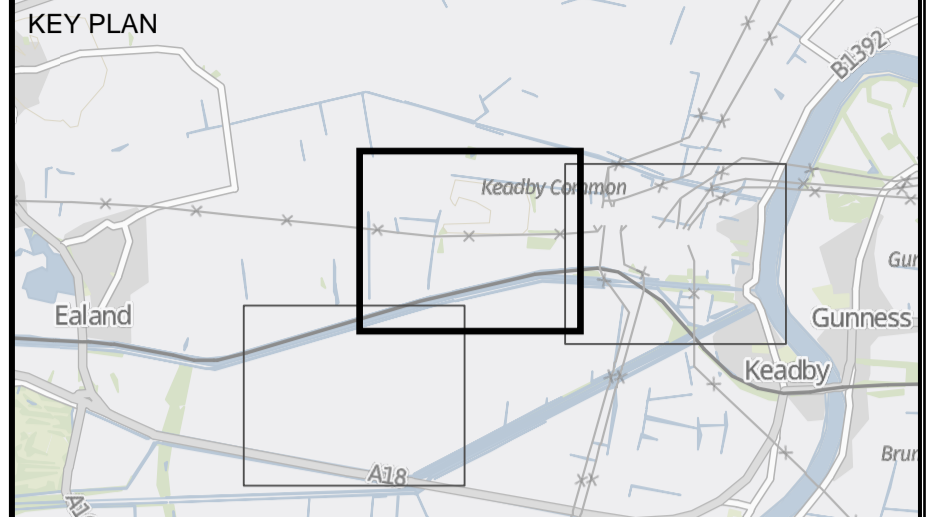
This document is not to be used in whole or in part other than for the intended purpose and project for which it was prepared and provided.

Plot Date: 06 April 2022 14:54
File Name: C:\Users\NHC\Arden Management Ltd\Arden Management Ltd\Projects - P16 - GIS & CAD Files (4)\052_ARDG_K3LCPS\MD\Access and Right of Way Plans\052_ARDG_K3LCPS_AROWP_4.aprx



The Keadby 3 (Carbon Capture Equipped Gas Fired Generating Station) Order 202[x]

Regulation 5(2)(k) - Infrastructure Planning
(Applications: Prescribed Forms and Procedure)
Regulations 2009



- Key**
- Order Limits - The area within which the authorised development may be carried out
 - Order Land - The area within which powers of compulsory acquisition and to take temporary possession can be exercised.
 - Private Maintenance of new or altered access
 - Public Maintenance of new or altered access
 - Trunk Roads
 - Local Authority
 - Private Roads (Assumed)
 - AIL Route
 - Public Rights of Way (current / to remain)
 - X Points marked with a capital letter refer to street works and powers in the Order

© Crown copyright and database rights 2020 Ordnance Survey 0100031673. You are permitted to use this data solely to enable you to respond to, or interact with, the organisation that provided you with the data. You are not permitted to copy, sub-licence, distribute or sell any of this data to third parties in any form.
GB Background: Contains OS data © Crown Copyright and database right 2020
Contains data from OS Zoomstack



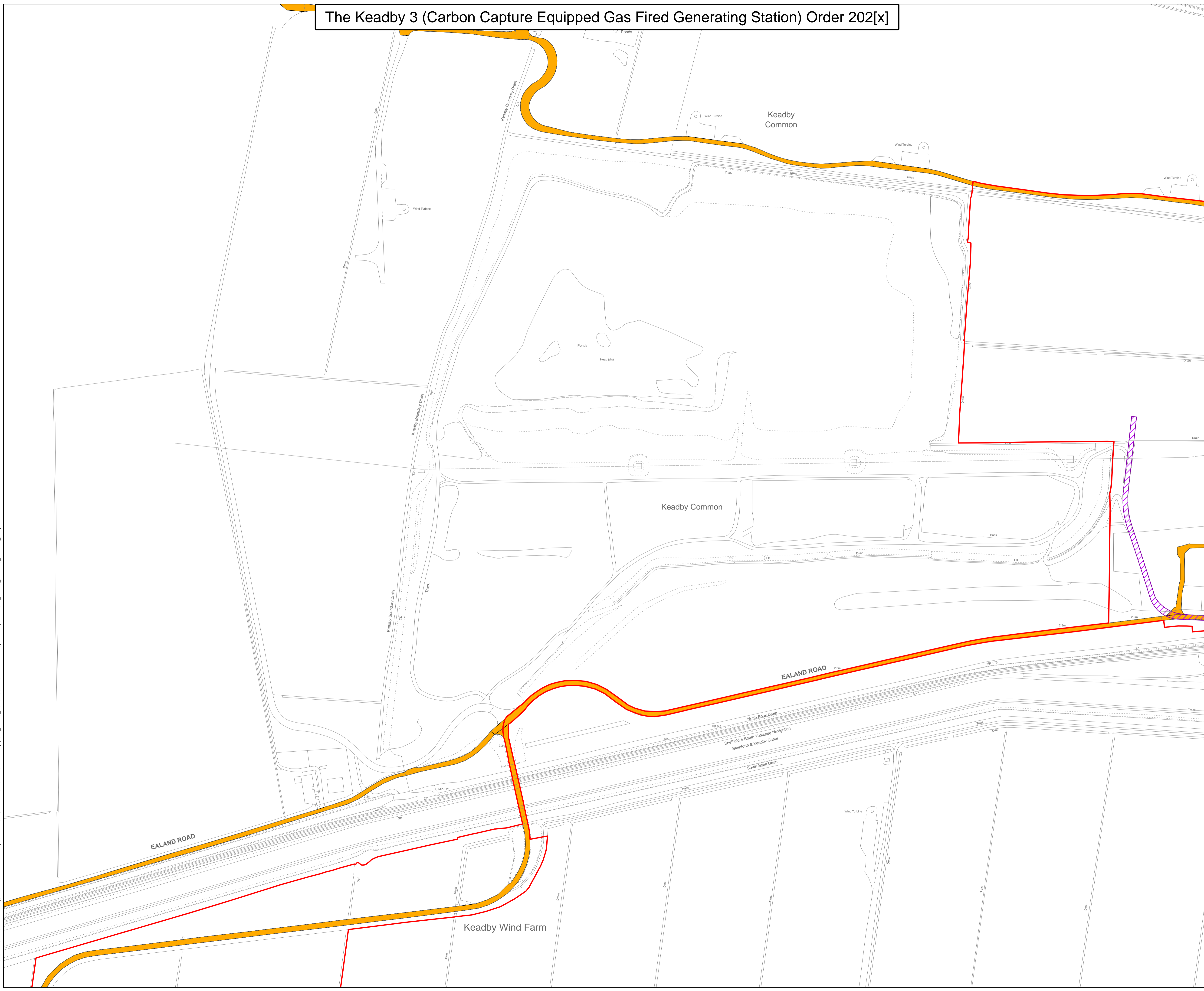
Project **THE KEADBY 3 PROJECT**

Drawing Title
**APPLICATION DOCUMENT REFERENCE NO. 4.4
ACCESS AND RIGHTS OF WAY PLANS
SHEET 2 OF 3**

Status	FOR INFORMATION	Revision	002
Scale	1:2,500 @ A1	Date	01/04/2022
	Spatial Reference System		British National Grid
Drawn By	N.HENRYS	Checked By	G.EACOCK
		Approved By	L.HARTIGAN
Drawing reference	052_ARDG_K3LCPS_AROWP		

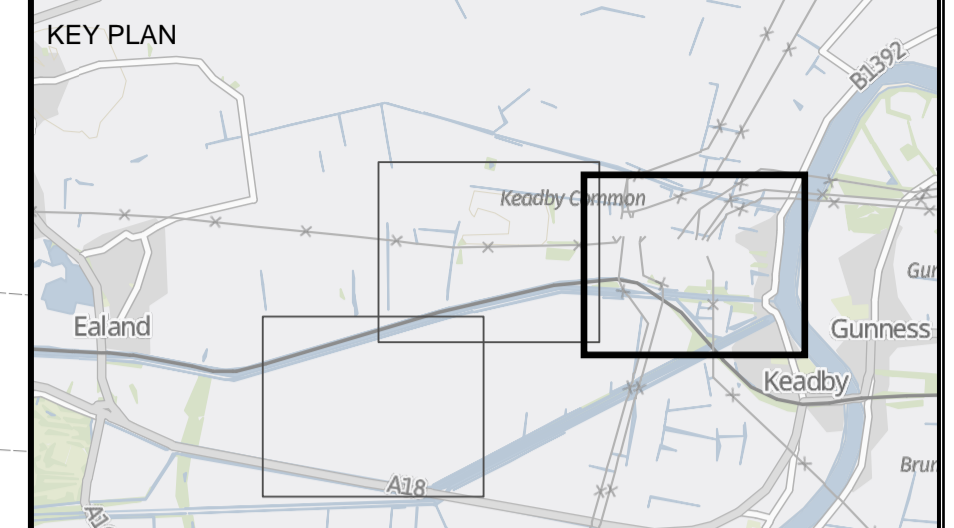
This document is not to be used in whole or in part other than for the intended purpose and project for which it was prepared and provided.

Plot Date: 05 April 2022 14:54
File Name: C:\Users\NHC\Ardennt Management Ltd\Ardennt Management Ltd\Projects - P16 - GIS & CAD Files (4)052_ARDG_K3LCPS\MXD\Access and Right of Way Plans\052_ARDG_K3LCPS_AROWP_A.aprx




The Keadby 3 (Carbon Capture Equipped Gas Fired Generating Station) Order 202[x]

Regulation 5(2)(k) - Infrastructure Planning (Applications: Prescribed Forms and Procedure) Regulations 2009



- Key**
- Order Limits - The area within which the authorised development may be carried out
 - Order Land - The area within which powers of compulsory acquisition and to take temporary possession can be exercised.
 - Private Maintenance of new or altered access
 - Public Maintenance of new or altered access
 - Trunk Roads
 - Local Authority
 - Private Roads (Assumed)
 - AIL Route
 - Public Rights of Way (current / to remain)
 - X Points marked with a capital letter refer to street works and powers in the Order

© Crown copyright and database rights 2020 Ordnance Survey 0100031673. You are permitted to use this data solely to enable you to respond to, or interact with, the organisation that provided you with the data. You are not permitted to copy, sub-licence, distribute or sell any of this data to third parties in any form.
GB Background: Contains OS data © Crown Copyright and database right 2020 Contains data from OS Zoomstack



Project
THE KEADBY 3 PROJECT

Drawing Title
**APPLICATION DOCUMENT REFERENCE NO. 4.4
ACCESS AND RIGHTS OF WAY PLANS
SHEET 3 OF 3**

Status	FOR INFORMATION		Revision	002
Scale	1:2,500 @ A1	Spatial Reference System	British National Grid	
Drawn By	N.HENRY	Checked By	G.EACOCK	Approved By
Drawn reference	052_ARDG_K3LCPS_AROWP			

This document is not to be used in whole or in part other than for the intended purpose and project for which it was prepared and provided.

Plot Date: 05 April 2022 14:54
File Name: C:\Users\NHC\Arden Management Ltd\Arden Management Ltd\Projects - P16 - GIS & CAD Files (4)052_ARDG_K3LCPS\Access and Right of Way Plans\052_ARDG_K3LCPS_AROWP_4.aprx

